



1: Rynningsholm - Mellby

14 km

1: Start

2: Canoe camp between the harbour and bathplace

TC, grill place, tables, shelter, duststbin

NOTE: camping is forbidden in Solgens norra Övärlds
Naturreservat



0383 18 222

2: Mellby - Skede

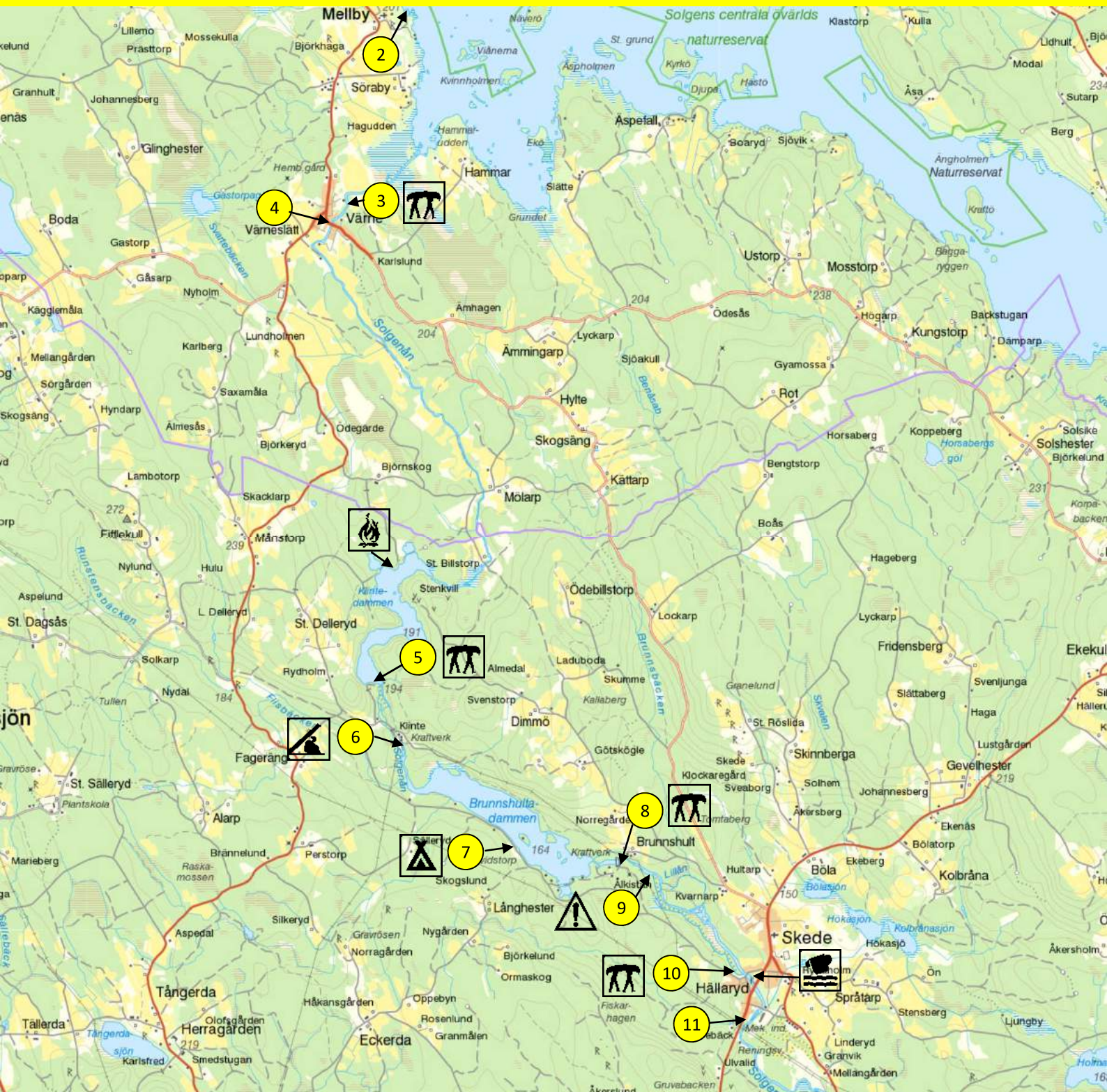
EMventure

0383 18 222

14 Km

- 2: Start place Mellby
- 3: Take canoe out of water on the left side. Portage 50m
- 4: Start place Värne: TC, table, dustbin
- 5: Klintedammen: Take canoe out of the water. Portage 800m.
- 6: Klintedammen, lower: Camp site; shelter, table, fireplace, dustbin and privy.
- 7: Brunnhultadammen: Camp site; table, fireplace, dustbin and privy. (cross the road for camp site, 50 m portage)

- 8: Brunnhultadammen power station; take canoe out of the water right of the power station, portage 100 m, launch just after the bridge.
- 9: Hälleryds kanal; 300 m after launching Don't miss the canal !!!!! Paddle in to the canal. If the dam is closed, portage 10 m.
- 10: Hälleryds power station; take the canoe out on the left side. Portage 300 m. Possible to take water at Hembyggsgård on the other side of the river.
- 11: Launch the canoe.



3: Skede - Ädelfors

15 km

11: Launch place

12: Skede; Start place

13: Holsbybrunn; here the Solgenån meets the Emån. WC, table and drinkwater by the bridge, 200 m upstraim

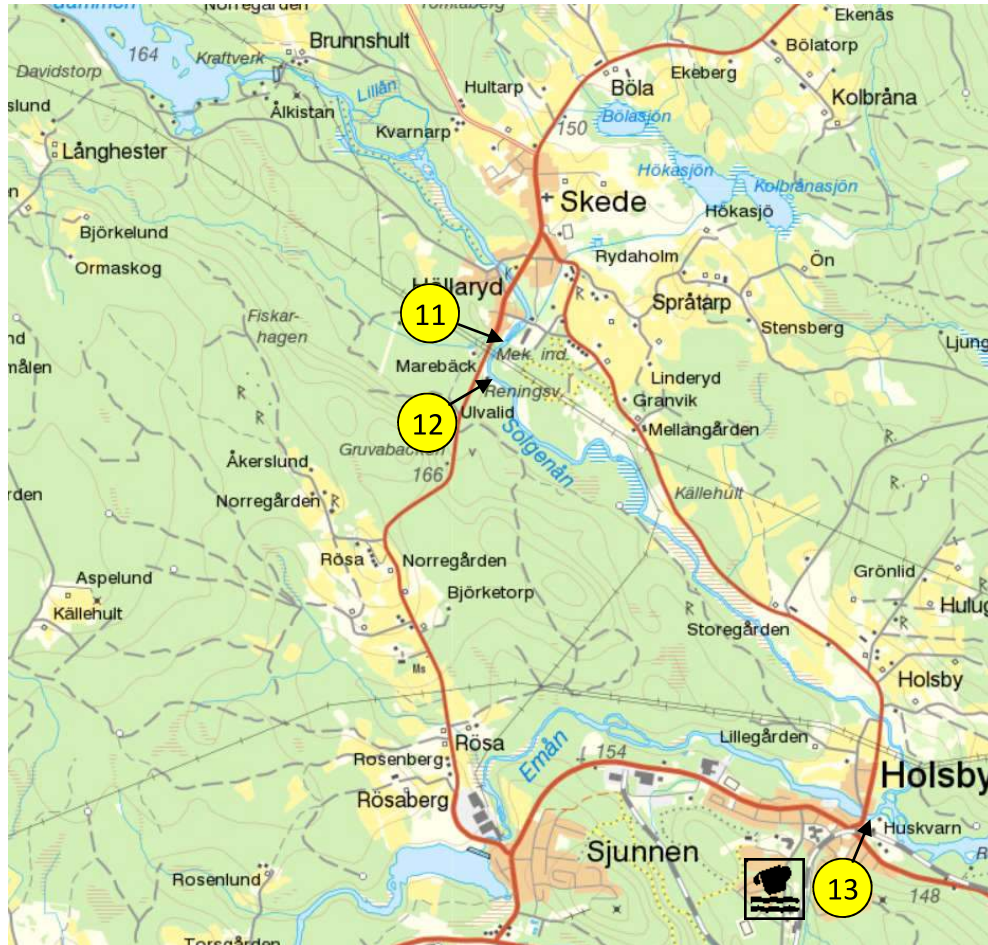
14: Aspödammen; Take the canoe out the water left of the powerstation. Camp site only for groups booked in advance. Portage 200m

15: Aspödammen camp site; fireplace, dustbin, privy. Launch at the campsite

16: Bruksgården; take the canoe out right of the damm. Portage 100 m.

17: Ädelfors; Camping, toilet, drink water and restaurant at left site at Guldvasningen

18: Ädelfors powerstation; Take the canoe out on the left site, portage 200 m.



0383 18 222



4: Ädelfors-Kvillsfors

13 km

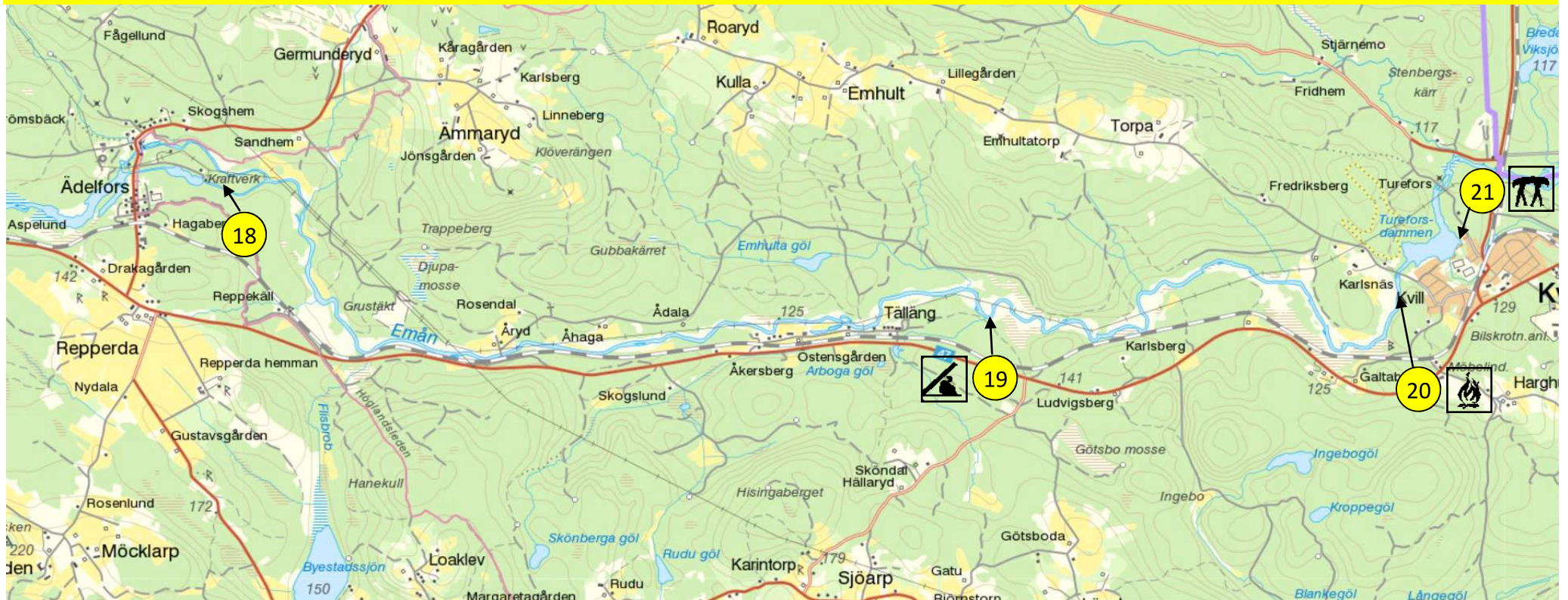
0383 18 222

18: Ädelfors power station; start

19: Kyrkängens; Campsite, table, fireplace, shelter, dutspin, privy.

20: Kvillsfors old bathing place; tables, fireplace, dustbin privy.

21: Kvillsfors bathing place. Pick up place, Take out canoe left side of the bath place at the sing **Tureforsdammen**, no canoes on the beach . Dustbin and privy. If you continue portage 3 km



5: Kvillsfors - Gårdveda

18 km



0383 18 222

21: Kvillsfors bathing place. Pick up place, Take out canoe left side of the bath place at the sing **Tureforsdammen**, no canoes on the beach . Dustbin and privy. If you continue portage 3 km

22: Kvillsfors purivy station: Launch canoe behind the station, dustbin, place for some tents.

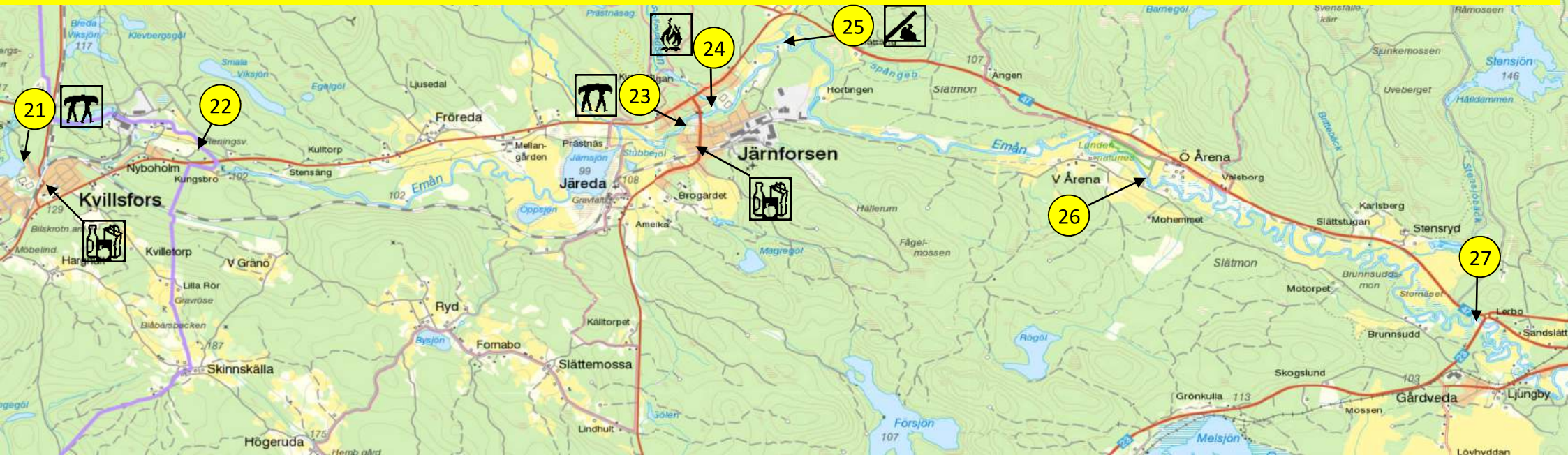
23: Järnforsen: Take canoe out 200 m before the power station at the right side. Portage ca 500 m. Cross the river over the bridge.

24: Privy, fire place and opportunity to camp. Shop in the village.

25: Camp site with shelter and fresh water.

26: Ö. Årena: Possible to pick up at right side before the bridge.

27: Gårdveda: Possible to pick up at right side before the bridge.





0383 18 222

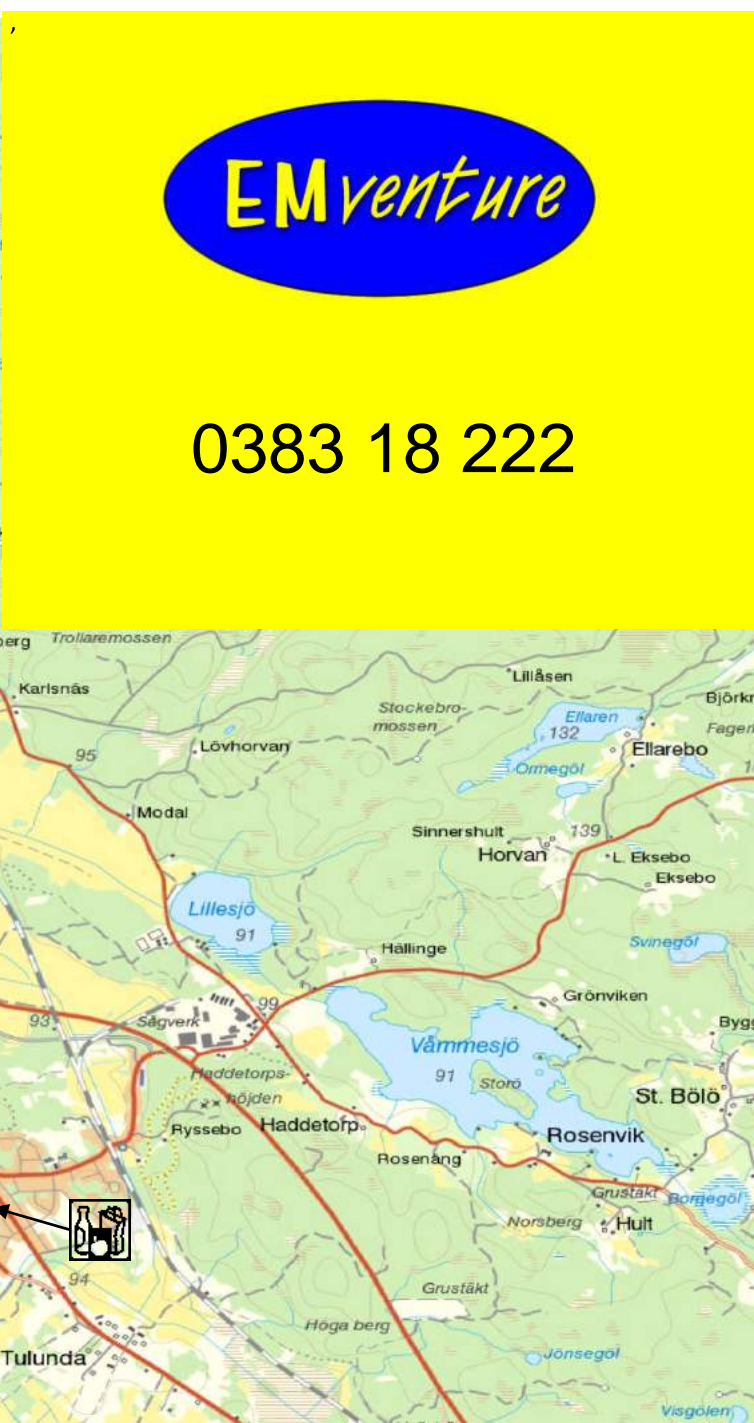
6: Gårdveda - Mörlunda
16 km

27: Gårdveda: Possible to pick up at right side before the bridge.

28: Camp site on the left, sleeping accomodation, privy, dustbin, grill place.

29: Emmenäs: Dangerous rapids! Take the canoe out on the right before the rapids. Portage 200 m. Small place to put up some tents, after this it's hard to find camp places.

30: Mörlunda: Pick up possible at right side by the first bridge.





7: Mörlunda - Ryningsnäs

10 km

0383 18 222

31: Ryningsnäs rapids: Dangerous rapids. Take canoe out of the water on the right side. Portage 100 m to camp site, shelter, grill place, dustbin and privy. Pick up place.

